MCTS NEXT

FALL 2021 MILWAUKEE COUNTY TRANSIT GUIDE | GUÍA DE TRANSITO DEL CONDADO DE MILWAUKEE 2021 OTOÑO

MCTS NEXT

This map is effective **August 29, 2021** and includes changes in all three phases of the MCTS NEXT Route Redesign project.

Este mapa entrará en vigor el 29 de agosto de 2021 e incluye cambios en las tres fases del proyecto de rediseño de ruta MCTS NEXT.

OZAUKEE COUNTY EXPRESS

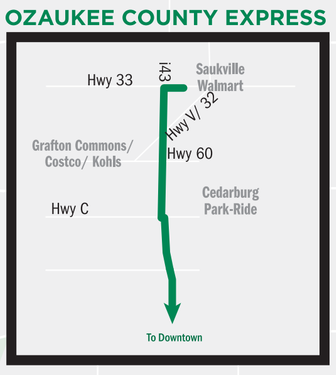

OZAUKEE COUNTY EXPRESS (DOWNTOWN)

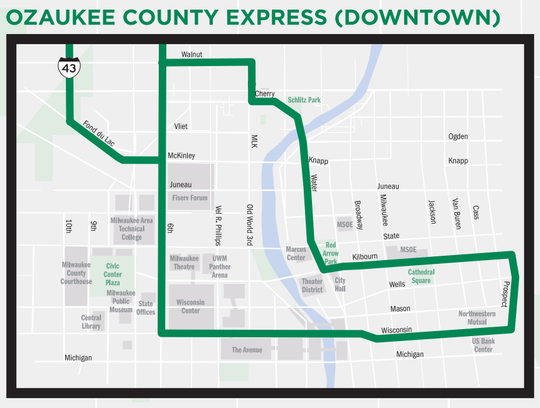

DOWNTOWN FLYER ROUTING

Portion of flyer routes shown is where riders will find bus stops approximately every three blocks. Routing info and from Downtown is subject to change without notice.

Ruta para pasajeros que Viajan al centro de la ciudad: la parte de las rutas para pasajeros que se muestra es dónde éstos podrán encontrar las paradas de autobuses, aproximadamente cada tres cuadras. La ruta dentro y desde el centro de la ciudad está sujeta a cambios sin previo aviso.

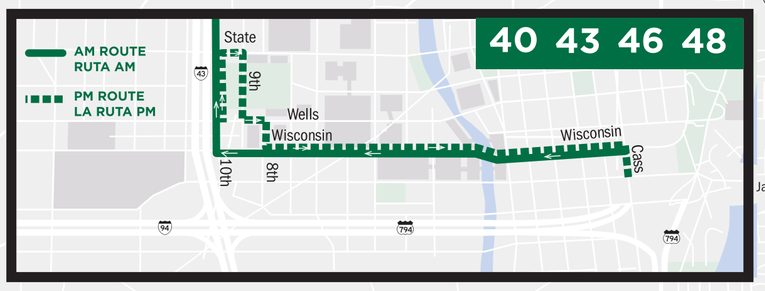

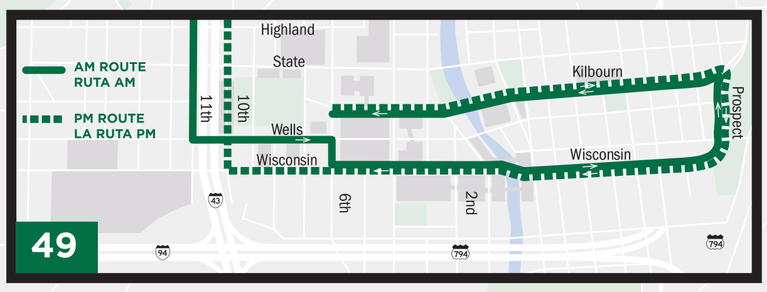

ROUTE KEY
RUTAS CLAVE

Regular Routes
Rutas habituales

Service Guide / Guía de Servicio

Thicker Routing / Enrutamiento más grueso

Frequent Service / Servicio Frecuente
15 min. or better 6AM-6PM weekdays
15 minutos o mejor 6AM-6PM de lunes a Viernes

Thinner Routing / Enrutamiento más delgado

Local Service / Servicio local

Daytime-Only Routes - Operate 6AM-8PM
Rutas Diurnas - Operan 6AM-8PM

Park-Ride Lot
Sector de estacionamiento

Freeway Flyer
Pasajero que Viaja por Autopista

Limited Service
Be sure to check schedules for days and times this route or route segment operates.

Servicio Limitado
Asegúrese de consultar los cronogramas con los días y horarios para esta ruta o segmento de ruta.

MCTS Administration Building
1942 N. 17th Street, Milwaukee, WI 53205

MCTS Fond Du Lac Station
3343 W Fond Du Lac Avenue, Milwaukee, WI 53210

MCTS Kinnickinnic Station
1710 S Kinnickinnic Avenue, Milwaukee, WI 53204

All MCTS buses are wheelchair accessible
Todos los autobuses de MCTS son accesibles para sillas de ruedas

Fixed Routes

- Blue Line — Fond du Lac - Mill
- Gold Line — Wisconsin Avenue - UWM
- Green Line — Bayshore - Airport
- Purple Line — 27th Street
- Red Line — Capitol Drive
- 11 Hampton Avenue
- 12 Teutonia Avenue
- 14 Humboldt - Forest Home
- 15 Holton - Kinnickinnic
- 18 National - Greenfield
- 19 Dr. M.L.K Drive - S. 13th
- 20 S. 20th Street
- 21 North Avenue
- 22 Center Street
- 28 108th Street
- 30 Sherman - Wisconsin
- 31 State - Highland
- 33 Vliet - 84th
- 34 Hopkins - Congress
- 35 35th Street
- 51 Oklahoma Avenue
- 52 Clement - Pennsylvania
- 53 Lincoln Avenue
- 54 Mitchell - Burnham
- 55 Layton Avenue
- 56 Greenfield - S. 43rd
- 57 Walnut - Appleton
- 58 Villard Avenue
- 60 60th Street
- 63 Silver Spring Drive
- 66 Burleigh Street
- 68 Port Washington Road
- 76 76th Street
- 80 6th Street
- 81 Amazon - Oak Creek
- 88 Brown Deer Road
- 92 92nd Street

UBUS and Freeway Flyer Routes

- 40 College Avenue Flyer (Northeast Lot)
- 40U Holt - College UBUS (Southwest Lot)
- 43 Hales Corners Flyer
- 44 State Fair Park Flyer
- 44U Fair Park - Hales Corners UBUS
- 46 Loomis Flyer
- 48 South Shore Flyer
- 49 Brown Deer - Bayshore Flyer
- 49U Brown Deer UBUS
- 79 Menomonee Falls Flyer
- 137 House of Correction
- 143 Ozaukee County Express
- RR1 - RR3 Ronald Reagan*

*For maps of these routes please refer to the special route guide (schedule).
Para ver los mapas de estas rutas consulte la gua de rutas (cronograma)

Multi-Modal Connections

- Bublr Bike Station*
- The Hop MKE | Milwaukee Streetcar*
- Connects with Waukesha Metro bus service
  Conexión con el servicio de autobús de Waukesha Metro
- OC Ozaukee County Shared Ride Taxi Pick-Up Location available at Schroeder & Green Bay and the Brown Deer Park and Ride Lot (call 262-238-8294)

From Downtown transfer to Waukesha County Transit Wisconsin Coach Lines Information: 877-324-7767 coachusa.com

*Disclaimer: MCTS does not operate this service. Please visit BublrBikes.org and TheHopMKE.com for more information.

*Descargo de responsabilidad: MCTS no opera este servicio. Visite bublrbikes.org y TheHopMKE.com para obtener más información.

© Copyright Milwaukee County 2021
Subject to change without notice.
Sujeto a cambios sin previo aviso.

Waukesha Metro Route 1
Information: 262-524-3636
waukeshametro.org

UWM

STOPS SERVED
Paradas de autobuses con servicio

ROUTES
Rutas

21 *	D
22	D
30	F
40U *	A, B, D
44U *	A, E
49U *	A, B, G
66 *	A, C, D
Gold Line	E, F
Green Line	G
Red Line	D, F

*Operates during fall and spring semesters only.
Opera durante los semestre de ontoño y primavera únicamente.

†Inbound only. Outbound 40U does NOT stop at A or B.
40U de salida No para en A o B.

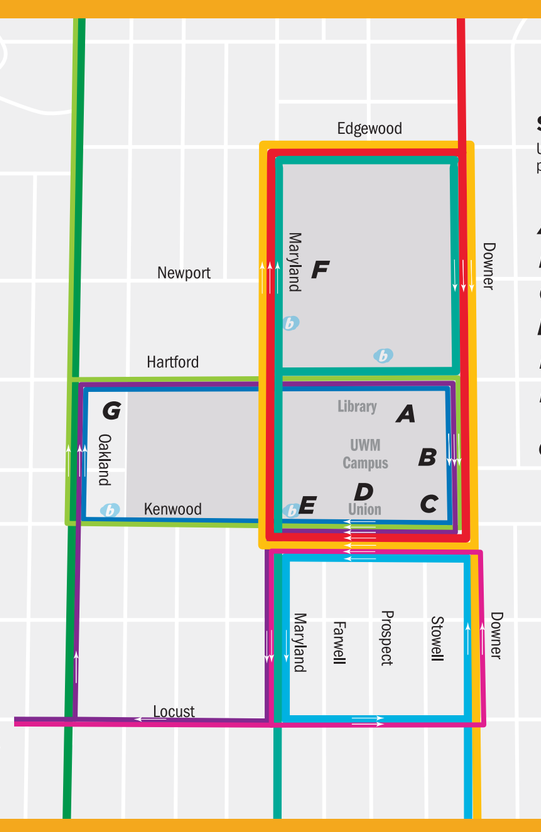

STOP LOCATIONS
Ubicaciones de las paradas de autobuses

- A Golda Meir Library
- B Mitchell Hall
- C Kenwood & Stowell
- D Union
- E Kenwood & Maryland
- F Newport & Maryland (Sandburg Hall)
- G Oakland Avenue

Note: Only some UWM bus stops shown here.

Nota: Sólo algunas paradas de autobús UWM se muestra aqui.
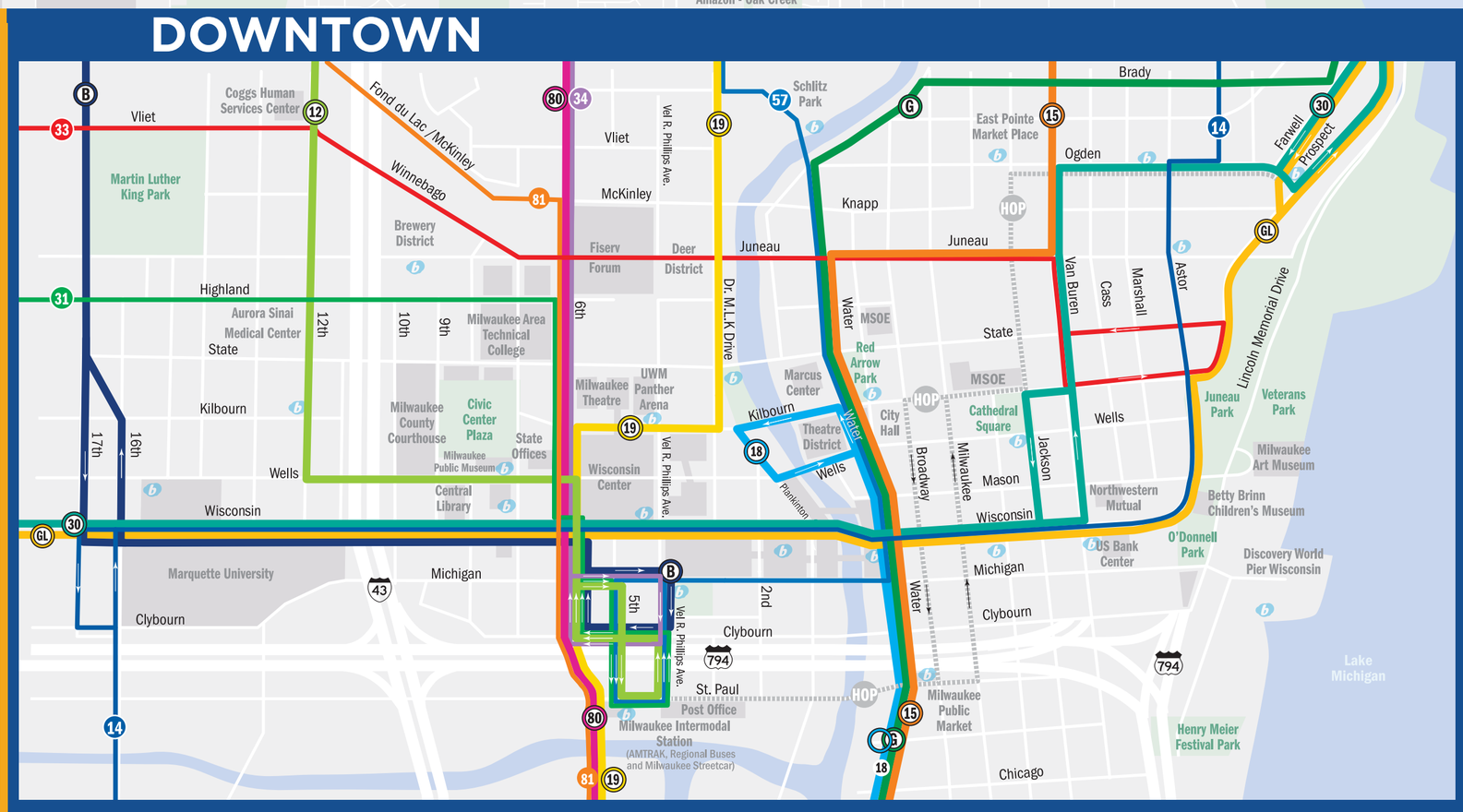
DOWNTOWN